

Zone Q

Part		Status
No Waiting Restrictions		
1.1	At Any Time	Used
1.2	Monday to Sunday 9am- 8pm	not used
1.3	Monday to Sunday 9am to 6pm	Used
1.4	Monday to Saturday 9am to 6pm	not used
No loading/Unloading		
2.1	At Any Time	not used
2.2	Monday to Sunday 8am to 11pm	not used
2.3	Monday to Sunday 8am to 6pm	not used
2.4	Monday to Sunday 8am -9.30am & 11am-6pm	not used
2.5	Monday to Saturday 8am-6pm	not used
2.6	Monday to Saturday 9am- 6pm	not used
2.7	Monday to Saturday 8-9.30am, 12-2pm, 4.30-6pm	not used
2.8	Monday to Saturday 10am- 4pm	not used
2.9	Monday to Saturday 8-9.30 & 4.30-6pm	not used
2.10	Monday to Saturday 8am – 9.30 am	not used
2.11	Monday to Saturday 4pm-6pm	not used
2.12	Urban Clearway Monday to Saturday 8am-9.30am and 4pm-6pm	not used
No Stopping Restrictions		
3.1	Monday to Friday 8am-9.30am & 2.30-4pm on School Entrance Marking except August.	Used
Permit Parking		
4.1	Monday to Sunday 9am-8pm	Used
4.2	Monday to Saturday 9am-8pm	not used
4.3	Monday to Sunday 9am-8pm except 9am-4pm on any Saturday	not used
4.4	Zone N and Zone R Only Monday to Sunday 9am to 8pm	not used
4.5	Monday to Saturday 10-11am & 2-3pm	not used
4.6	Monday to Sunday 10-11am & 7-8pm	not used
Shared Permit and Pay & Display Parking		
5.1	Low Tariff - Short Term - 2 hrs No Return 4 hrs Mon-Sun 9am-8pm	Used
5.2	Low Tariff - Short Term- 2 hrs No Return 4 hrs Mon-Sun 9am-8pm (Zone N & R permits)	not used
5.3	Low Tariff - Short term - 2 hrs No Return 4 hrs Mon-Sat 9am-8pm	not used
5.4	Low Tariff – Medium Term - 4 hrs No Return 4hrs Mon- Sun 9am-8pm	Used
5.5	Low Tariff – Medium Term - 4 hrs No Return 4hrs Mon-Sat 9am-8pm	not used
5.6	Low Tariff Medium Term (School) 4 hrs No Return 4 hrs Mon-Sat 9am-8pm	not used
5.7	Low Tariff – Long Term - 11 hrs Mon–Sun 9am-8pm	Used
5.8	Low Tariff – Long Term - 11 hrs Mon–Sun 9am-8pm	Used
5.9	Low Tariff Long Term (School) 11 hours Mon- Sat 9am-8pm	not used
5.10	Low Tariff - Long term – 11 hrs - Mon-Sat 9am-8pm	not used
5.11	Low Tariff - Long term - 9 hrs - Mon-Fri 9am-6pm	not used
5.12	Medium Tariff - Short Term - 2hrs No Return 4hrs Mon-Sun 9am-8pm	not used
5.13	Medium Tariff - Short Term-2 hrs No Return 4 hrs Mon- Sat 9am- 8pm	not used
5.14	Medium Tariff Short Term (School) 2hrs No Return 4 hrs Mon-Sat 9am-8pm	not used
5.15	Medium Tariff - Medium Term - 4hrs No Return 4hrs Mon-Sun 9am-8pm	not used
5.16	Medium Tariff - Medium Term - 4hrs No Return 4hrs Mon-Sat 9am-8pm	not used
5.17	Medium Tariff Medium Term (School) 4 hrs No Return 4 hrs Mon-Sat 9am-8pm	not used
5.18	High tariff - Short term - 2hrs No Return 4hrs Mon-Sun 9am- 8pm	not used
5.19	Low Tariff- Medium Term - 4 hrs No Return 24 hrs Mon-Sun 9am-8pm	not used
ExclusivePay & Display Parking		
6.1	Low Tariff Short Term P&D 2 hours No Return 4hrs Mon-Sat 9am-6pm	Used
6.2	Medium Tariff Short Term P&D 2 hours No Return 4 hrs Mon-Sun 9am-6pm	not used

6.3	Medium Tariff Short Term P&D 2 hours No Return 4 hrs Mon-Sat 9am-6pm	not used
6.4	High Tariff Short Term P&D 2 hours No Return 4hrs Mon-Sun 9am-6pm	not used
6.5	High Tariff Short Term P&D 2 hours No Return 4hrs Mon-Sat 9am-6pm	not used
Doctors Parking Places		
7.1	At Any Time	Used
7.2	8am-8pm on any day	not used
7.3	Mon-Sat 8am-7pm	not used
7.4	Mon-Fri 8.30am-6pm	not used
Car Club Parking Places		
8.1	At Any Time (City Car Club)	Used
8.2	At Any Time (Whizzgo)	not used
8.3	At Any Time (Streetcar)	not used
Disabled Badge Holders Parking Places		
9.1	At Any Time	Used
9.2	Monday to Sunday between 9am and 6pm	not used
9.3	Monday to Saturday between 8am and 6pm Inclusive Maximum Length of Stay 3 hours no return within 1 hour	not used
9.4	for a period of 3 hours (No return within 1 hour)	not used
9.5	Monday to Sunday between 8am & 8pm	not used
Limited Waiting Parking Places		not used
10.1	2 hours No Return in 1 hour 9am- 8pm	not used
10.2	1 hour No Return in 1 hour 8am - 6pm Monday to Saturday	not used
Motorcycle Parking Places		
11.1	At Any Time	Used
Loading Bays		
12.1	At Any Time	not used
12.2	24 hours of any day 30mins no return within 1 hour residential roads	not used
12.3	Mon - Sat 9am- 6pm 30mins no return within 1 hour commercial roads	not used
12.4	Mon- Sun 9am-8pm 1 hour no return within 30 minutes	not used
12.5	Mon-Sat 8am-6pm 30 mins no return within 1 hour	Used
12.6	Mon-Sat 9am-6pm	not used
12.7	Mon-Sat 9am-6pm 30 mins no return within 1 hour	not used
12.8	Mon-Sat 9am-6pm 1 hour no return within 1 hour	Used
12.9	Mon-Sat 8am-6pm 1 hour no return within 1 hour	not used
12.10.	12am to 10am and 4pm to 12am limited to 1 hour	not used
Taxi Ranks		not used
13.1	At Any Time	not used
13.2	Taxi Rank and Loading bay	not used
Ambulance Parking Bays		not used
14.1	At Any Time	not used
Police Parking Bays		not used
15.1	At Any Time	not used
Public Service Vehicles		not used
16.1	At Any Time	not used
Bus Stands		not used
17.1	Waiting limited 20 mins no return within 1 hour	not used
Streets Eligible for Parking Permits		
18.1	Streets Eligible for Resident's Permits	Used

Part 1.1

No Waiting At Any Time

Item No	Street Name	Side of Road	Description	CPZ
1	Belmont	Both	Whole length of the road	Q
2	Brigden Street	Both	Whole length of the road	Q
3	Buxton Road	Both	Whole length of the road	Q
4	Chatsworth Road	Both	Whole length of the road	Q
5	Coventry Street	Both	Whole length of the road	Q
6	Dyke Road	Both	Between its junction with Highcroft Villas and Seven Dial	Q
7	Dyke Road Drive	Both	Whole length of the road	Q
8	Exeter Street	Both	Whole length of the road	Q
9	Hamilton Road	Both	Whole length of the road	Q
10	Highcroft Villas	Both	Whole length of the road	Q
11	Howard Terrace	Both	Whole length of the road	Q
12	Lancaster Road	Both	Whole length of the road	Q
13	Old Shoreham Road	Both	Between its junction with Dyke Road and New England Road	Q
14	Parkmore Terrace	Both	Whole length of the road	Q
15	Port Hall Avenue	Both	Whole length of the road	Q
16	Port Hall Place	Both	Whole length of the road	Q
17	Port Hall Road	Both	Whole length of the road	Q
18	Port Hall Street	Both	Whole length of the road	Q
19	Prestonville Road	Both	Whole length of the road	Q
20	Russell Crescent	Both	Whole length of the road	Q
21	Stafford Road	Both	Whole length of the road	Q
22	Stanford Road	Both	Whole length of the road	Q
23	Upper Hamilton Road	Both	Whole length of the road	Q
24	York Grove	Both	Whole length of the road	Q
25	York Villas	Both	Whole length of the road	Q

Part 1.2
No Waiting Monday to Sunday 9am to 8pm

Item No	Street Name	Side of Road	Description
Not Used			

Part 1.3**No Waiting Monday to Sunday 9am to**

Item No	Street Name	Side of Road	Description	CPZ
1	Dyke Road Drive	North Side	Between the common boundary of Nos 25 and 26 Dyke Road Drive and a point 17 metres east of the common bounday of Nos 1 and 2 Dyke Road Drive	Q
2	York Grove	East Side	From a point opposite the prolongation of the southern kerbline of York Villa northwards for a distance of 15.5 metres	Q
3	York Villas	North Side	From a point 18 metres north-west of the western kerbline of York Grove north-westwards for a distance of 10 metres	Q



Part 1.4
No Waiting 9am to 6pm Monday to Saturday

Item No	Street Name	Side of Road	Description	
Not used				

Part 2.1

No Loading At any Time

Item No	Street Name	Side of Road	Description	
Not used				

Part 2.2

No Loading 8am to 11pm

Item No	Street Name	Side of Road	Description	
Not Used				

Part 2.3
No Loading Monday to Sunday 8am to 6pm

Item No	Street Name	Side of Road	Description	
Not Used				

Part 2.4

No Loading 8am- 9.30am & 11am - 6pm

Item No	Street Name	Side of Road	Description	
Not Used				

Part 2.5

No Loading Monday to Saturday 8am-6pm

Item No	Street Name	Side of Road	Description	
Not Used				

Part 2.6

No Loading Monday to Saturday 9am - 6pm

Item No	Street Name	Side of Road	Description	
Not Used				

Part 2.7

No Loading Monday to Saturday 8-9.30am, 12-2pm, 4.30 -6pm

Item No	Street Name	Side of Road	Description	
Not Used				

Part 2.8

No Loading Monday to Saturday 10am - 4pm

Item No	Street Name	Side of Road	Description	
Not Used				

Part 2.9

No Loading Monday to Saturday 8am- 9.30am and 4.30-6pm

Item No	Street Name	Side of Road	Description	
Not Used				

Part 2.10

No Loading Monday to Saturday 8am - 9.30am

Item No	Street Name	Side of Road	Description	
Not Used				

Part 2.11

No Loading Monday to Saturday 4pm - 6pm

Item No	Street Name	Side of Road	Description	
Not Used				

Part 2.12

Urban Clearway Monday to Saturday 8am-9.30am and 4pm-6pm

Item No	Street Name	Side of Road	Description	
Not Used				

Part 3.1**Monday to Friday 8am-9.30am and 2.30-4pm on School Entrance Markings except August**

Item No	Street Name	Side of Road	Description	CPZ
1	Coventry Street	East	From the property boundary of No.s 52 and 54 Coventry Street to the property boundary of No.s 40 and 42 Coventry Street	Q
2	Highcroft Villas	East	From a point 3.9 metres north of an extension of the property boundary of No.s 11 and 12 Highcroft Villas northwards for a distance of 25.56 metres	Q
3	Highcroft Villas	West	From a point 3.5 metres north of the property boundary of No.s 11 and 12 Highcroft Villas northwards for a distance of 25.56 metres	Q
4	Port Hall Avenue	North	From a point 6.5 metres west of the eastern property boundary of No. 3 Port Hall Avenue westwards to a point 8.5 metres west of the western kerbline of the school entrance	Q
5	Stanford Road	West	From the property boundary of No.s 57 and 59 Stanford Road northwards for a distance of 35 metres	Q

Part 4.1

Permit parking only from Monday to Sunday between 9am -8pm inclusive

Item No	Street Name	Side of Road	Description	CPZ
1	Belmont	South	2.0 metres wide. From a point 10 metres east of the eastern kerbline of Dyke Road eastwards for a distance of 14.5 metres	Q
2	Brigden Street	North	2.0 metres wide. Between a point 6 metres east of the eastern kerbline of Stanford Road and a point 6 metres west of the western kerbline of Hamilton Road	Q
3	Buxton Road	East	2.0 metres wide. Between a point 6 metres south of the southern kerbline of Upper Hamilton Road and a point 10 metres north of the northern kerbline of Old Shoreham Road	Q
4	Chatsworth Road	East	2.0 metres wide. Between a point 6 metres south of the southern kerbline of Port Hall Road and a point 13 metres north of the northern kerbline of Old Shoreham Road	Q
5	Chatsworth Road	West	2.0 metres wide. From a point 10 metres north of the northern kerbline of Old Shoreham Road northwards for a distance of 14.5 metres	Q
6	Coventry Street	West	2.0 metres wide. Between a point 6 metres south of the southern kerbline of Port Hall Road and a point 7.5 metres north of a prolongation of the northern kerbline of Upper Hamilton Road	Q
7	Dyke Road Drive	East	2.0 metres wide. Between a point 2.2 metres north of the property boundary of No.s 44 and 45 Dyke Road Drive and the property boundary of No.s 25 and 26 Dyke Road Drive	Q
8	Dyke Road Drive	West	2.0 metres wide. Between a point of an extension of the property boundary of No.s 25 and 26 Dyke Road Drive and a point 19.5 metres west of the western kerbline of Parkmore Terrace	Q
9	Exeter Street	West	2.0 metres wide. Between a point 6 metres south of the southern kerbline of Port Hall Road and its junction with the western kerbline of Buxton Road	Q
10	Hamilton Road	East	2.0 metres wide. Between a point 4.5 metres south of the property boundary of No.s 44 and 43 Hamilton Road and a point 14.5 metres north of the northern kerbline of Old Shoreham Road	Q
11	Highcroft Villas	North	2.0 metres wide. Between a point 17 metres east of a prolongation of the eastern kerbline of Millers Road and a point 2.2 metres west of the property boundary of No.s 53 and 54 Highcroft Villas	Q
12	Highcroft Villas	South	2.0 metres wide. Between a point 48 metres east of the eastern kerbline of Dyke Road and a point 10 metres north of the northern kerbline of Port Hall Avenue	Q
13	Lancaster Road	West	2.0 metres wide. Between a point 6 metres south of the southern kerbline of Upper Hamilton Road and a point 10 metres north of the northern kerbline of Old Shoreham Road	Q
14	Parkmore Terrace	South	2.0 metres wide. Between a point 1 metre west of the property boundary of No.s 14 and 15 Parkmore Terrace eastwards to a point adjacent to the property boundary of No.s 2 and 3 Parkmore Terrace	Q
15	Port Hall Avenue	North	2.0 metres wide. Between a point 6.5 metres west of the western kerbline of Highcroft Villas and a point 2.0 metres east of the western kerbline of Port Hall Street	Q
16	Port Hall Place	West	2.0 metres wide. Between a point 6 metres south of the southern kerbline of Port Hall Avenue and a point 6 metres north of the northern kerbline of Port Hall Road	Q
17	Port Hall Road	North	2.0 metres wide. Between a point 10 metres east of the eastern kerbline of Dyke Road and a point 3.5 metres west of the eastern kerbline of Coventry Street	Q
18	Port Hall Street	West	2.0 metres wide. Between a point 3.5 metres south of the northern kerbline of Port Hall Avenue and a point 6 metres north of the northern kerbline of Port Hall Road	Q
19	Prestonville Road	East	2.0 metres wide. From a point 8.7 metres south of the southern kerbline of Old Shoreham Road southwards for a distance of 43.5 metres	Q
20	Prestonville Road	West	2.0 metres wide. From a point 10 metres south of the southern kerbline of Old Shoreham Road southwards for a distance of 47.7 metres	Q
21	Russell Crescent	North	2.0 metres wide. Between a point 8.5 metres west of the western kerbline of Prestonville Road and a point 19 metres east of the eastern kerbline of Dyke Road	Q

22	Stafford Road	West	2.0 metres wide. Between a point 6 metres south of the southern kerbline of Port Hall Road and a point 6 metres north of the western kerbline of Buxton Road	Q
23	Stanford Road	West	2.0 metres wide. Between a point 6 metres south of the southern kerbline of Port Hall Avenue and a point 1 metre north of the southern property boundary of No. 61 Stanford Road	Q
24	Stanford Road	West	2.0 metres wide. Between a point of the property boundary of No.s 57 and 59 Stanford Road and a point 10 metres north of the northern kerbline of Old Shoreham Road	Q
25	Upper Hamilton Road	North	2.0 metres wide. Between a point 6 metres east of the eastern kerbline of Coventry Street and a point 8 metres west of the western kerbline of Stanford Road	Q
26	Upper Hamilton Road	South	2.0 metres wide. Between a point 6 metres east of the eastern kerbline of Buxton Road and a point 6 metres west of the western kerbline of Lancaster Road	Q
27	York Grove	East	2.0 metres wide. Between a point 11.5 metres south of the southern kerbline of Old Shoreham Road and a point 1 metre north of the southern property boundary of No. 1 York Grove	Q
28	York Grove	West	2.0 metres wide. Between a point 11 metres south of the southern kerbline of Old Shoreham Road and a point 3.5 metres north of the northern kerbline of York Villas	Q
29	York Grove	West	2.0 metres wide. From a point 4.5 metres south of the southern kerbline of York Villas southwards for a distance of 8.5 metres	Q
30	York Villas	North	2.0 metres wide. Between a point 29 metres east of the eastern kerbline of Prestonville Road and a point 33.5 metres west of the western kerbline of York Grove	Q
31	York Villas	South	2.0 metres wide. Between a point 9 metres east of the eastern kerbline of Prestonville Road and a point 8.5 metres west of the western kerbline of York Grove	Q

Part 4.2

Permit parking only from Monday to Saturday between 9am and 8pm inclusive

Item No	Street Name	Side of Road	Description	
Not used				

Part 4.3

Permit Parking only from Monday to Sunday between 9am-8pm except 9am-4pm on any Saturday

Item No	Street Name	Side of Road	Description	
Not Used				

Part 4.4

Permit parking only from Zone N and Zone R Only from Monday to Sunday between 9am to 8pm inclusive

Item No	Street Name	Side of Road	Description	
Not Used				

Part 4.5

Permit Parking only from Monday to Saturday between 10-11am and 2-3pm

Item No	Street Name	Side of Road	Description	
Not Used				

Part 4.6
Permit Parking only from Monday to Sunday between 10-11am and 7-8pm inclusive

Item No	Street Name	Side of Road	Description	
Not Used				

Part 5.1


Shared Permit Holders and Low Tariff Short Term Pay & Display parking (for a period of up to 2 hours, no return within 4 hours) from Monday to Sunday between 9am to 8pm inclusive

Item No	Street Name	Side of Road	Description	CPZ
1	Stanford Road	West	2.0 metres wide. From a point 5.7 metres south of the southern property boundary of No. 61 Stanford Road southwards for a distance of 75 metres	Q

Part 5.2

Shared Permit Holders and Low Tariff Short Term Pay & Display parking (for a period of up to 2 hours, no return within 4 hours) from Monday to Sunday between 9am -8pm (Area R&N)

Item No	Street Name	Side of Road	Description
Not Used			



Part 5.3

Shared Permit Holders and Low Tariff Short Term Pay & Display parking (for a period of up to 2 hours, no return within 4 hours) from Monday to Saturday between 9am and 8pm inclusive

Item No	Street Name	Side of Road	Description	
Not used				

Part 5.4

Shared Permit Holders and Low Tariff Medium Term Pay & Display parking (for a period of up to 4 hours, no return within 4 hours) from Monday to Sunday between 9am -8pm inclusive

Item No	Street Name	Side of Road	Description	CPZ
1	Buxton Road	West	2.0 metres wide. Between a point with its junction with the western kerblines of Exeter Street and a point 14 metres north of the northern kerblines of Old Shoreham Road	Q
2	Belmont	North Side 2.0 metres wide	From a point 10 metres east of the eastern kerblines of Dyke Road eastwards for a distance of 28.5 metres.	Q
3	Chatsworth Road	West	2.0 metres wide. Between a point 6 metres south of the southern kerblines of Port Hall Road and a point 31.5 metres north of the northern kerblines of Old Shoreham Road	Q
4	Coventry Street	East	2.0 metres wide. Between a point 6 metres south of the northern kerblines of Port Hall Road and a point at the property boundary of No. 2 Coventry Street and 10 Upper Hamilton Road	Q
5	Dyke Road	East	2.0 metres wide. Between a point 7.3 metres north of the property boundary of No.s 142 and 144 Dyke Road and a point 6.7 metres south of the property boundary of No.s 162 and 164 Dyke Road	Q
6	Dyke Road	West	2.0 metres wide. Between a point 5 metres north of an extension of the property boundary of No.s 172 and 174 Dyke Road and a point 1.5 metres north of an extension of the property boundary of No.s 198 and 200 Dyke Road	Q
7	Exeter Street	East	2.0 metres wide. Between a point 9 metres south of the southern kerblines of Port Hall Road and a point 12 metres north of the northern kerblines of Upper Hamilton Road	Q
8	Hamilton Road	West	2.0 metres wide. Between a point 16 metres south of a prolongation of the eastern kerblines of Stanford Road and a point 17 metres north of the northern kerblines of Old Shoreham Road	Q
9	Howard Terrace	South	2.0 metres wide. Between a point 23.5 metres east of the eastern kerblines of Prestonville Road and a point 12.8 metres west of a prolongation of the north eastern kerblines of Chatham Place	Q
10	Lancaster Road	East	2.0 metres wide. Between a point 6 metres south of the southern kerblines of Upper Hamilton Road and a point 10 metres north of the northern kerblines of Old Shoreham Road	Q
11	Old Shoreham Road	North	2.0 metres wide. Between a point 10 metres east of the eastern kerblines of Chatsworth Road and a point 18 metres east of the eastern kerblines of Lancaster Road	Q
12	Old Shoreham Road	South	2.0 metres wide. Between a point 57 metres east of the eastern kerblines of Dyke Road and a point 40 metres west of the western kerblines of Prestonville Road	Q
13	Port Hall Place	East	2.0 metres wide. Between a point 6 metres south of the southern kerblines of Port Hall Avenue and a point 6 metres north of the northern kerblines of Port Hall Road	Q
14	Port Hall Road	South	2.0 metres wide. Between a point 6 metres east of the eastern kerblines of Chatsworth Road and a point 6 metres west of the western kerblines of Coventry Street	Q
15	Prestonville Road	West	2.0 metres wide. Between a point 5.5 metres south of an extension of the southern kerblines of York Villas and a point 7 metres north of its junction with Seven Dials	Q
16	Stafford Road	East	2.0 metres wide. Between a point 6 metres south of the southern kerblines of Port Hall Road and a point 7.6 metres south of the property boundary of No.s 2 and 4 Stafford Road	Q
17	Stanford Road	East	2.0 metres wide. Between a point 14 metres north of the northern kerblines of Old Shoreham Road and a point 21 metres south of the western kerblines of Hamilton Road.	Q
18	Upper Hamilton Road	South	2.0 metres wide. From a point 6 metres east of the eastern kerblines of Lancaster Road eastwards for a distance of 30.5 metres	Q

19	Upper Hamilton Road	North Side 2.0 metres wide	Between a point 18 metres east of the eastern kerbline of Exeter Street and a point 7.6 metres west of a prolongation of the western kerbline of Coventry Street.	Q
----	---------------------	----------------------------	---	---

Part 5.5

Shared Permit Holders and Low Tariff Medium Term Pay & Display parking (for a period of up to 4 hours, no return within 4 hours) from Monday to Saturday between 9am and 8pm inclusive

Item No	Street Name	Side of Road	Description	
Not used				

Part 5.6

Shared Permit holders and Low Tariff Medium Term (School) Pay & Display parking (for a period of up to 4 hours, no return within 4 hours) from Monday to Saturday between 9am-8pm inclusive

Item No	Street Name	Side of Road	Description
Not Used			

Part 5.7

Shared Permit Holders and Low Tariff Long Term Pay & Display parking (for a period of up to 11 hours) from Monday to Sunday between 9am-8pm inclusive

Item No	Street Name	Side of Road	Description	CPZ
1	Dyke Road Drive	East	2.0 metres wide. From the northern property boundary of No 45 Dyke Road Drive northwards for a distance of 172 metres	Q
2	Dyke Road Drive	West	2.0 metres wide. Between a point opposite the property boundary of No.s 25 and 26 Dyke Road Drive northwards for a distance of 230 metres	Q
3	Highcroft Villas	East	2.0 metres wide. Between a point 14.8 metres east of the eastern property boundary of No 55 Highcroft Villas and a point 8.5 metres north of the northern kerbline of Dyke Road Drive	Q
4	Port Hall Avenue	South	2.0 metres wide. Between a point 11 metres east of the eastern kerbline of Port Hall Street and a point 25 metres west of the western kerbline of Stanford Road	Q
5	Port Hall Road	South	2.0 metres wide. Between a point 10 metres east of the eastern kerbline of Dyke Road and a point 6 metres west of the western kerbline of Chatsworth Road	Q

Part 5.8

Shared Permit Holders and Low Tariff Long Term (School) Pay & Display parking (For a period of up to 11 hours) from Monday to Sunday between 9am to 8pm inclusive

Item No	Street Name	Side of Road	Description	CPZ
1	Stanford Road	East	From a point 8.4 metres south of the southern kerbline of Dyke Road Drive, southwards to a point 36.5 metres northeast of the northern kerbline of Hamilton Road.	Q

Part 5.9

Shared Permit Holders and Low Tariff Long Term (School) Pay & Display parking (for a period of up to 11 hours) from Monday to Saturday between 9am to 8pm inclusive

Item No	Street Name	Side of Road	Description
Not Used			

Part 5.10

Shared Permit Holders and Low Tariff Long Term Pay & Display parking (for a period up to 11 hours) from Monday to Saturday between 9am and 8pm inclusive

Item No	Street Name	Side of Road	Description
Not used			

Part 5.11


Shared Permit Holders and Low Tariff Long Term Pay & Display parking (for a period of up to 9 hours) from Monday to Friday between 9am to 6pm inclusive

Item No	Street Name	Side of Road	Description
Not Used			

Part 5.12

Shared Permit Holders and Medium Tariff Short Term Pay & Display parking (for a period of up to 2 hours, no return within 4 hours) from Monday to Sunday between 9am to 8pm inclusive

Item No	Street Name	Side of Road	Description
Not Used			



Part 5.13


Shared Permit Holders and Medium Tariff Short Term Pay & Display parking (for a period of up to 2 hours, no return within 4 hours) from Monday to Saturday between 9am and 8pm inclusive

Item No	Street Name	Side of Road	Description	
Not used				

Part 5.14

Shared Permit Holders and Medium Tariff Short Term (School) Pay & Display parking (for a period of up to 2 hours, no return within 4 hours) from Monday to Saturday between 9am to 8pm inclusive


Item No	Street Name	Side of Road	Description
Not Used			



**Part
5.15**

Shared Permit Holders and Medium Tariff Medium Term Pay & Display parking (for a period of up to 4 hours, no return within 4 hours) from Monday to Sunday between 9am to 8pm

Item No	Street Name	Side of Road	Description
Not Used			



Part 5.16

Shared Permit Holders and Medium Tariff Medium Term Pay & Display parking (for a period of up to 4 hours, no return within 4 hours) from Monday to Saturday between 9am and 8pm inclusive

Item No	Street Name	Side of Road	Description	
Not used				

Part 5.17

Shared Permit Holders and Medium Tariff Medium Term (School) Pay & Display parking (for a period of up to 4 hours, no return within 4 hours) from Monday to Saturday between 9am to 8pm inclusive

Item No	Street Name	Side of Road	Description	
Not Used				

Part 5.18

**Shared Permit Holders and High Tariff Short Term Pay & Display parking
(for a period of up to 2 hour,s no return within 4 hours) from Monday to
Sunday between 9am to 8pm inclusive**

Item No	Street Name	Side of Road	Description	
Not Used				

Part 5.19

Shared Permit Holders and Low Tariff Medium Term Pay & Display parking (for a period of up to 4 hours, no return within 24 hours) from Monday to Sunday between 9am -8pm inclusive

Item No	Street Name	Side of Road	Description	
not used				

Part 6.1

Exclusive Low Tariff Short Term Pay & Display parking (for a period of up to 2 hours no return within 4 hours) from Monday to Saturday between 9am and 6pm inclusive

Item No	Street Name	Side of Road	Description	CPZ
1	Dyke Road	East	2.0 metres wide. From a point 3 metres south of the property boundary of No.s 214 and 216 Dyke Road southwards for a distance of 16 metres	Q
2	Dyke Road	East	2.0 metres wide. From a point 15.3 metres north of the northern property boundary of No.s 1 to 8 Cadogan Court southwards for a distance of 31 metres	Q
3	Dyke Road	East	2.0 metres wide. From a point 6.8 metres north of the property boundary of No.s 128 and 130 Dyke Road southwards for a distance of 22 metres	Q
4	Dyke Road	West	2.0 metres wide. Between a point 5 metres south of the southern kerbline of Addison Road and a point 14.5 metres north of the northern kerbline of Melville Road	Q
5	Dyke Road	West	2.0 metres wide. From a point 1.5 metres south of an extension of the southern kerbline of Belmont southwards for a distance of 26 metres	Q
6	Dyke Road	West	2.0 metres wide. From a point 7 metres north of an extension of the northern kerbline of Belmont northwards for a distance of 10 metres	Q
7	Dyke Road	West	2.0 metres wide. From a point 7.5 metres north of the northern kerbline of Highdown Road northwards for a distance of 29.5 metres	Q

Part 6.2

Exclusive Meduim Tariff Short Term Pay & Display parking (for a period of up to 2 hours no return within 4 hours) from Monday to Sunday between 9am and 6pm inclusive

Item No	Street Name	Side of Road	Description	
Not Used				

Part 6.3

Exclusive Medium Tariff Short Term Pay & Display parking (for a period of up to 2 hours no return within 4 hours) from Monday to Saturday between 9am and 6pm inclusive

Item No	Street Name	Side of Road	Description	
Not used				

Part 6.4

Exclusive High Tariff Short Term Pay & Display parking (for a period of up to 2 hours no return within 4 hours) from Monday to Sunday between 9am and 6pm inclusive

Item No	Street Name	Side of Road	Description	
Not Used				

Part 6.5

Exclusive High Tariff Short Term Pay & Display parking (for a period of up to 2 hours no return within 4 hours) from Monday to Saturday between 9am and 6pm inclusive

Item No	Street Name	Side of Road	Description	
Not Used				

Part 7.1**Doctors Parking At Any Time**

Item No	Street Name	Side of Road	Description	CPZ
1	Chatsworth Road	West	2.0 metres wide. From a point 10 metres north of the property boundary of nos. 35a and 35b Chatsworth Road northwards for a distance of 5.5 metres.	Q

Part 7.2

Doctors Parking 8am - 8pm on any day

Item No	Street Name	Side of Road	Description
Not used			

Part 7.3

Doctors Parking Monday to Saturday 8am to 7pm

Item No	Street Name	Side of Road	Description	
Not Used				

Part 7.4

Doctors Parking Monday to Friday 8.30am to 6pm

Item No	Street Name	Side of Road	Description	
Not Used				

Part 8.1**City Car Club only At Any Time**

Item No	Street Name	Side of Road	Description	Permit No.	CPZ
1	Lancaster Road	West	From a point 6 metres south of the southern kerbline of Upper Hamilton Road southwards for 5.5 metres.	1-005	Q
2	Prestonville Road	West	From a point 5.7 metres south of the southern kerbline of Russell Crescent southwards for 5 metres.	1-011	Q

Part 8.2

Whizzgo Car Club only At Any Time

Item No	Street Name	Side of Road	Description	
Not used				

Part 8.3

Streetcar Car Club only At Any Time

Item No	Street Name	Side of Road	Description	
Not used				

Part 9.1

Disabled Badge Holders Parking At Any Time

Item No	Street Name	Side of Road	Description	CPZ
1	Belmont	South	2.0 metres wide. From a point 25 metres east of the eastern kerbline of Dyke Road eastwards for a distance of 12 metres	Q
2	Chatsworth Road	East Side, 2.0 metres wide	From a point 1 metre south of the common boundary of Nos. 25 and 26 Chatsworth Road northwards for a distance of 6.6 metres.	Q
3	Coventry Street	East	2.0 metres wide. From the property boundary of No.s 32 and 34 Coventry Street northwards for a distance of 6.6 metres	Q
4	Coventry Street	North-East	From a point 133 metres north of the northern kerbline of Upper Hamilton Road northwards for a distance of 6.6 metres.	Q
5	Dyke Road	East	2.0 metres wide. From a point 5.5 metres north of the property boundary of No.s 150 and 152 Dyke Road northwards for a distance of 11 metres (2 No.s Bays)	Q
6	Dyke Road	East	2.0 metres wide. From a point 2 metres south of the property boundary of No.s 206 and 208 Dyke Road northwards for a distance of 6.6 metres	Q
7	Dyke Road	East	2.0 metres wide. From a point 24 metres north of the common boundary of Nos 124 and 126 Dyke Road northwards for a distance of 6.6 metres	Q
8	Dyke Road	West	2.0 metres wide. From a point 2 metres south of a prolongation of the property boundary of No.s 172 and 174 Dyke Road northwards for a distance of 6.6 metres	Q
9	Dyke Road	West	2.0 metres wide. From the property boundary of No.s 143-145 and 147-149 Dyke Road northwards for a distance of 6.6 metres	Q
10	Dyke Road	West	2.0 metres wide. From a point 8 metres north of the northern kerbline of Melville Road northwards for a distance of 6.6 metres.	Q
11	Dyke Road Drive	South	2.0 metres wide. From a point 12.5 metres west of the western kerbline of Parkmore Terrace westwards for a distance of 6.6 metres	Q
12	Exeter Street	West	2.0 metres wide. From the property boundary of No.s 8 and 9 Exeter Street southwards for a distance of 6.6 metres	Q
13	Exeter Street	West	2.0 metres wide. From the property boundary of No.s 13 and 14 Exeter Street southwards for a distance of 6.6 metres	Q
14	Exeter Street	West	2.0 metres wide. From the property boundary of No.s 16 to 17 and 18 Exeter Street southwards for a distance of 6.6 metres	Q
15	Hamilton Road	West	2.0 metres wide. From the property boundary of No.s 58 and 59 Hamilton Road southwards for a distance of 6.6 metres	Q
16	Highcroft Villas	North	2.0 metres wide. From a point 1 metres west of the eastern property boundary of No. 51 Highcroft Villas eastwards for a distance of 6.6 metres	Q
17	Lancaster Road	East	2.0 metres wide. From a point 2.2 metres north of the southern property boundary of No. 2 Lancaster Road northwards for a distance of 6.6 metres	Q
18	Prestonville Road	West	2.0 metres wide. From a point 20 metres north of its junction with Seven Dials northwards for a distance of 13 metres	Q
19	Stafford Road	East	2.0 metres wide. From a point 4.5 metres north of the property boundary of No.s 18-20 Stafford Road northwards for 6.6 metres	Q
20	Stafford Road	West	2.0 metres wide. From the property boundary of No.s 15 and 17 Stafford Road northwards for a distance of 6.6 metres	Q
21	Stafford Road	West	2.0 metres wide. From the property boundary of No.s 23 and 25 Stafford Road southwards for a distance of 6.6 metres	Q
22	Stanford Road	East	2.0 metres wide. From the property boundary of No.s 34 and 36 Stanford Road northwards for a distance of 6.6 metres	Q
23	Stanford Road	West	2.0 metres wide. From a point 1 metres north of the property boundary of No.s 13 and 15 Stanford Road southwards for a distance of 6.6 metres	Q
24	York Villas	North	2.0 metres wide. From a point 14.2 metres east of the eastern kerbline of Prestonville Road eastwards for a distance of 6.6 metres	Q

Part 9.2


Disabled Badge Holders Parking Monday to Sunday 9am to 6pm

Item No	Street Name	Side of Road	Description	
Not used				

Part 9.3

**Disabled Badge Holders Parking Places 8.00am to 6.00pm Monday to Saturday
(inclusive) Maximum Length of Stay 3 hours no return within 1 hour**

Item No	Street Name	Side of Road	Description
Not Used			



Part 9.4

**Disabled Badge Holders Parking Places Maximum Length
of Stay 3 hours no return within 1 hour**

Item No	Street Name	Side of Road	Description	
Not Used				


Part 9.5
Disabled Badge Holders Parking Places
Monday to Sunday between 8am & 8pm

Item No	Street Name	Side of Road	Description	
Not Used				

Part 10.1

Free Limited Waiting Parking (for a period of up to 2 hours, no return within 1 hour) from Monday to Sunday 9am to 8pm

Item No	Street Name	Side of Road	Description
Not Used			



Part 10.2

Free Limited Waiting Parking for One Hour No Return Within One Hour between hours of 8.00am and 6.00pm Monday to Saturdays Inclusive

Item No	Street Name	Side of Road	Description
Not Used			

en the

Part 11.1

Motorcycles only At Any Time

Item No	Street Name	Side of Road	Description	CPZ
1	Chatsworth Road	East	2.0 metres wide. From a point 10 metres north of the northern kerbline of Old Shoreham Road northwards for a distance of 3.0 metres	Q
2	Brigden Street	North	2.0 metres wide. From a point 6 metres east of the eastern kerbline of Stanford Road eastwards for a distance of 3 metres	Q
3	Chatsworth Road	West	2.0 metres wide. From a point 9metres south of the southern kerbline of Port Hall Road southwards for a distance of 5 metres	Q
4	Coventry Street	West	2.0 metres wide. From a point 6 metres south of the southern kerbline of Port Hall Road, southwards for a distance of 3 metres	Q
5	Dyke Road	East	2.0 metres wide. From a point 5.3 metres north of the property boundary of No.s 148 and 150 Dyke Road northwards for a distance of 3 metres	Q
6	Dyke Road	West	2.0 metres wide. From a point 34 metres south of an extension of the southern property boundary of No. 206 Dyke Road southwards for a distance of 3 metres	Q
7	Dyke Road Drive	East	2.0 metres wide. From the northern property boundary of No. 45 Dyke Road Drive southwards for a distance of 3 metre	Q
8	Dyke Road Drive	South	2.0 metres wide. From a point 9.6 metres west of the western kerbline of Parkmore Terrace westwards for a distance of 3.0 metres	Q
9	Exeter Street	East	2.0 metres wide. From a point 6 metres south of the southern kerbline of Port Hall Road southwards for a distance of 3.0 metre	Q
10	Exeter Street	East	2.0 metres wide. From a point 4.9 metres south of the property boundary of No. 66 Exeter Street southwards for a distance of 3 metres	Q
11	Hamilton Road	East	2.0 metres wide. From a point 11 metres north of the northern kerbline of Old Shoreham Road northwards for a distance of 3.0 metres	Q
12	Highcroft Villas	West	2.0 metres wide. From a point 7 metres north of the common boundary of no 19 Highcroft Villas and Highcroft Lodge, northwards for a distance of 3 metres	Q
13	Lancaster Road	West	From a point 10 metres north of the northern kerbline of Old Shoreham Road, northwards for a distance of 3 metres	Q
14	Prestonville Road	West	2.0 metres wide. From a point 6 metres north of the northern kerbline of Russell Crescent northwards for a distance of 3 metre:	Q
15	Stafford Road	West	2.0 metres wide. From a point 4 metres north of the western kerbline of Buxton Road northwards for a distance of 3 metre	Q
16	Stafford Road	East	2.0 metres. From a point 6 metres south of the southern kerbline of Port Hall Road southwards for a distance of 3 metres	Q
17	Stanford Road	West	2.0 metres wide. From a point 1.5 metres south of the southern boundary of No. 61 Stanford Road, northwards for a distance of 2.5 metres.	Q
18	Upper Hamilton Road	South, 1.8 metres wide	From a point 10 metres west of the western kerbline of Stanford Road westwards for a distacne of 4 metres	Q
19	York Grove	West	2.0 metres wide. From a point 10 metres north of the northern kerbline of New England Road northwards for a distance of 3 metre	Q
20	York Grove	East	2.0 metres wide. From a point 8.5 metres south of the southern kerbline of Old Shoreham Road southwards for a distance of 3.0 metres	Q

Part 12.1

Loading Only At Any Time

Item No	Street Name	Side of Road	Description
Not Used			

Part

12.2

Loading Only 24 hours of any day (for up to a period of 30 minutes, no return within 1 hour) residential roads

Item No	Street Name	Side of Road	Description	
Not Used				

Part 12.3

Loading Only 9am to 6pm of any day (for up to a period of 30 minutes, no return within 1 hour) commercial roads

Item No	Street Name	Side of Road	Description
Not Used			

Part 12.4

Loading Only 9am to 8pm Monday to Sunday (for up to a period of 1 hour, no return within 30 mintues)

Item No	Street Name	Side of Road	Description	
Not Used				

Part 12.5

Loading Only Monday - Saturday 8am to 6pm (up to a period of 30 minutes, no return within 1 hour)

Item No	Street Name	Side of Road	Description	CPZ
1	Dyke Road	East Side	From a point 2.6 metres south of the common boundary of Nos. 124 and 126 Dyke Road, northwards for a distance of 25 metres.	Q

Part 12.6
Loading Only Monday - Saturday 9am to 6pm

Part 12.6
Loading Only Monday - Saturday 9am to 6pm

[illegible]

Part 12.7

Loading Only Monday - Saturday 9am to 6pm (for up to a period of 30 mintues, no return within 1 hour)

Item No	Street Name	Side of Road	Description	
Not used				

Part 12.8

Loading Only Monday - Saturday 9am to 6pm (for a period of up to 1 hour no return within 1 hour)

Item No	Street Name	Side of Road	Description	CPZ
1	Port Hall Avenue	South	From a point 11 metres west of the western kerbline of Stanford Road westwards for a distance of 14 metres	Q
2	Highcroft Villas	North	From a point 34 metres east of the eastern kerbline of Dyke Road eastwards for a distance of 21 metres.	Q
3	Stanford Road	East	From a point 17.5 metres north of the northern kerbline of Upper Hamilton Road, northwards for a distance of 6 metres.	Q
4	Upper Hamilton Road	North	2.0 metres wide. From a point 2 metres east of the eastern kerbline of Exeter Street eastwards for a distance of 9 metres,	Q
5	Upper Hamilton Road	North	2.0 metres wide. From a point 6 metres east of the eastern kerbline of Coventry Street, eastwards for a distance of 5.5 metres.	Q

Part 12.9

**Loading Only Monday to Saturday 8.00am to 6.00pm (inclusive) Maximum Loadin
of one hour no return within 1hour**

Item No	Street Name	Side of Road	Description
Not Used			

g Period

Part 12.10

**Loading Only 12am to 10am and 4pm to 12 am Maximum Loading
Period of one hour no return within 1hour**

Item No	Street Name	Side of Road	Description	
Not Used				

Part 13.1


Taxi Rank At Any Time

Item No	Street Name	Side of Road	Description	
Not used				

Part 13.2

Taxi Rank & Loading Bay

Item No	Street Name	Side of Road	Description
Not used			



Part 14.1


Ambulance Parking Bays 24 hours of any day

Item No	Street Name	Side of Road	Description	
Not used				

Part 15.1

Police Parking Bays 24 hours of any day

Item No	Street Name	Side of Road	Description
Not Used			



Part 16.1

Public Service Vehicles 24 hours of any day

Item No	Street Name	Side of Road	Description	
Not Used				

Part 17.1

Bus Stand Waiting Limited to 20 minutes no return within 1 hour

Item No	Street Name	Side of Road	Description	
Not Used				

Part 18.1

Streets eligible for Resident's Permits

Item No	Street Name	Specific Properties	Comments	CPZ
1	Belmont			Q
2	Brigden Street			Q
3	Buxton Road			Q
4	Chatsworth Road			Q
5	Coventry Street			Q
6	Dyke Road	East side between 108 and 218 inclusive and all dwellings in Cadogan Court, Prestonville Court, Fairways and Park Lodge only - excluding No 148	No 148 (Car Free)	Q
7	Dyke Road Drive			Q
8	Exeter Street			Q
9	Hamilton Road			Q
10	Highcroft Villas			Q
11	Howard Terrace			Q
12	Lancaster Road			Q
13	Old Shoreham Road	North side between 2 and 76 inclusive, southside between 1 and 55 inclusive and all dwellings in Westcoombe only		Q
14	Parkmore Terrace			Q
15	Port Hall Avenue	Including all Dwellings in Elm Court		Q
16	Port Hall Mews			Q
17	Port Hall Place			Q
18	Port Hall Road			Q
19	Port Hall Street			Q
20	Prestonville Road			Q
21	Russell Crescent			Q
22	Stafford Road			Q
23	Stanford Road			Q
24	Upper Hamilton Road			Q
25	York Grove			Q
26	York Villas			Q